


 Target achieved / on track
 No data

 Progress, but more effort required

 Not on track

 N/A

▲ Increase from last period ▼ Decrease from last period

	Proportion (%) of malaria cases_new	Coverage (%) of LLINs in EPI_new	Malaria Total OPD Cases at Health Facility_New	Coverage (%) of LLINs in ANC_new	total severe malaria_2020	Malaria_total_deaths_2020	Number of schistosomiasis cases	number snake bites cases
Bugesera District	7.8	0.43	12758	0.66	61	3	16	33
Burera District	0.53	83.24	598	86.4	3	0	21	29
Gakenke District	0.9	67.42	1126	83.2	5	1	2	4
Gasabo District	2.4	27	4669	32.1	6	1	9	12
Gatsibo District	0.75	2.18	1169	4.3	4	0	1	30
Gicumbi District	0.6	78.73	871	92.3	5	2	0	42
Gisagara District	13.1	41.3	27013	34.5	59	4	20	19
Huye District	2	0	2404	0	16	2	0	6
Kamonyi District	13.3	83.69	14761	88.2	26	0	1	19
Karongi District	5.8	32.85	6536	34.2	33	1	4	9
Kayanza District	5.8	3.32	6138	5	35	3	3	17
Kicukiro District	2.4	53.19	2295	65.3	13	0	0	15
Kirehe District	5.4	76.93	8449	82.3	37	1	0	22
Muhanga District	2.7	52.88	3088	52.8	10	1	1	18
Musanze District	0.55	74.23	660	79.8	2	0	4	74
Ngoma District	0.55	85.64	671	96.9	6	0	0	39
Ngororero District	1.4	66.07	1011	64.2	5	0	2	2
Nyabihu District	0.22	78.48	157	81	4	0	1	6
Nyagatare District	1.6	63.73	2685	69.2	2	1	3	17
Nyamagabe District	2.8	102.88	2600	97.9	14	1	0	20
Nyamasheke District	8.7	27.15	14250	32.1	106	6	13	8
Nyanza District	3.8	68.89	3916	77.9	4	0	0	4
Nyarugenge District	1.3	1.96	2124	6.6	8	1	0	44
Nyaruguru District	1	91.07	1112	95.1	3	0	3	18
Rubavu District	1.3	60.79	1433	70.8	37	2	33	32
Ruhango District	8.5	85.28	9423	95.1	44	0	1	1
Rulindo District	0.43	86.67	441	85.5	4	1	0	7
Rusizi District	11	274.49	14914	34.5	131	9	16	8
Rutsiro District	5.7	77.7	5031	79	24	0	58	4

Rwamagana District	▼ 5.1	▼ 11.33	▼ 6669	▼ 8.6	▼ 6	1	1	13
--------------------	-------	---------	--------	-------	-----	---	---	----